


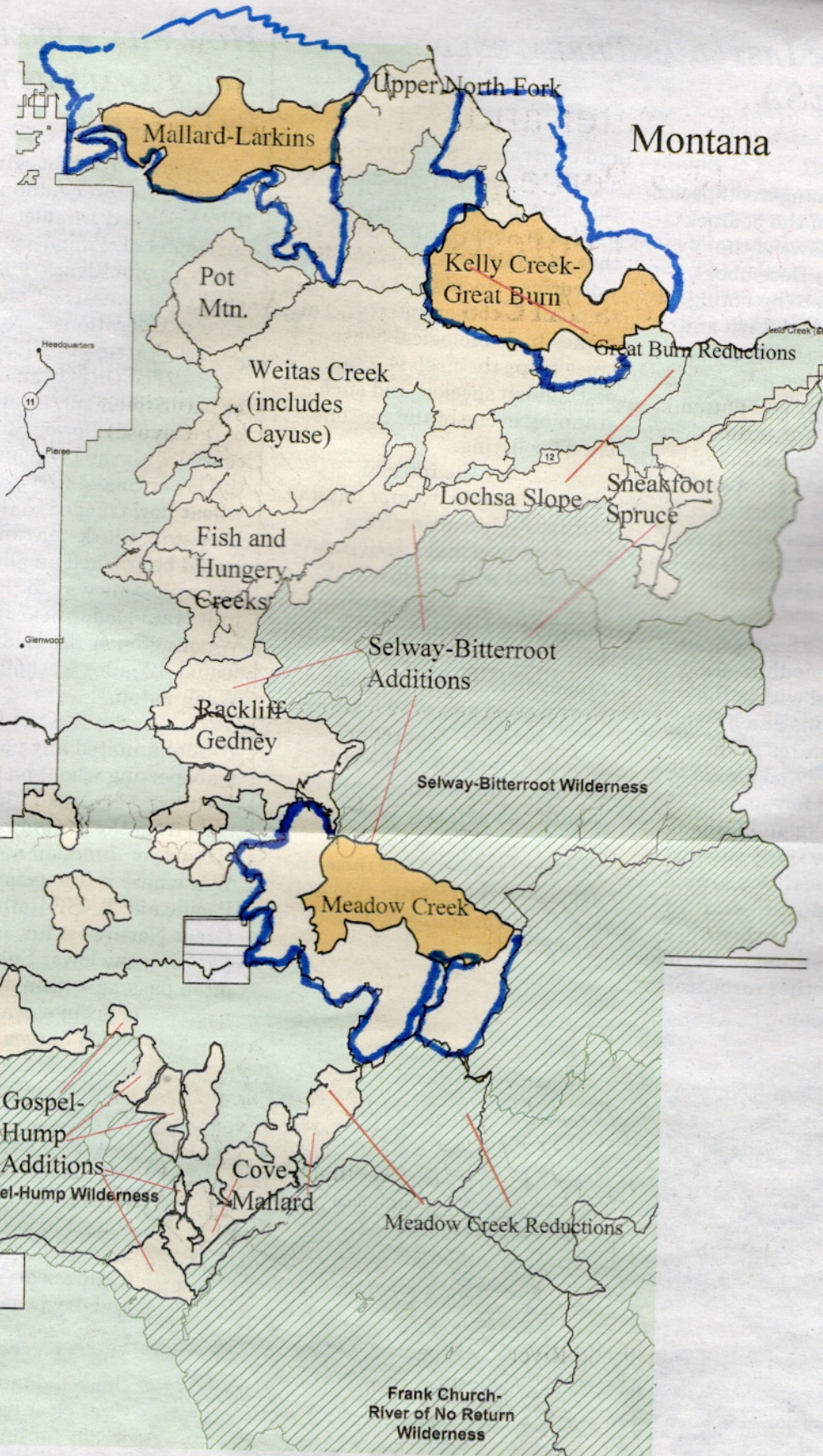


Clearwater and Nez Perce National Forests Roadless Areas

-  Roadless Areas
-  Wilderness
-  Recommended Wilderness in the draft Forest Plan



map includes
Clearwater
recommends for
on. Only three are
rd-Larkins, Great

Burn, and Meadow Creek. The Great Burn roadless area is much reduced from the 1987 Clearwater Forest Plan. Also dropped were additions to the Selway-Bitterroot Wilderness along

the elk-summit road.
The 1987 Nez Perce Forest Plan did not include any recommended wilderness, so technically it is an increase. But it is not much. Only the

Meadow Creek IRA is included, and only half of its total acreage.